Committente:

COMUNE DI STREVI

PROVINCIA DI ALESSANDRIA

Oggetto:

SISTEMAZIONE IDRAULICA TRATTO TERMINALE RIO CROSIO

PROGETTO ESECUTIVO

SEZIONI RILIEVO (SEZ.29C-39C) - SETTORE C

SCALA: varie

Identificazione elaborato	Ambito		Tipologia		Commessa	n° elaborato	
E2PE43615B03.C3	E	2	P	E	436/15	B	03.C3

Dati Progettisti / Consulenti

Ing. Geol. Luigi MARENCO
Iscritto all'Ordine degli Ingegneri della Provincia di Alessandria n° 1242
Ordine Geologi del Piemonte n° 435

Ing. Giorgia Andrea TOFFOLI
Iscritta all'Ordine degli Ingegneri della Provincia di Torino n° 12246F

Rev.	Redatto	Verificato	Validato	Data	Timbri e Firme
1	Arch. R. Zapponi	ing. M. Tuberga	ing. L. Marenco	06/17	

Il Responsabile del procedimento: FIRMA

File: E2PE43615B03C3.pdf

GEO sintesi
Associazione tra Professionisti
geol. Edoardo RABAJOLI
ing. Massimo TUBERGA
ing. Luigi MARENCO
geol. Nicola QUARANTA
geol. Teresio BARBERO
C.so Unione Sovietica, 560 - 10135 Torino
Tel. 011 3913194 - Fax. 011 3470903
email : info@geoengineering.torino.it

Sezione 29C

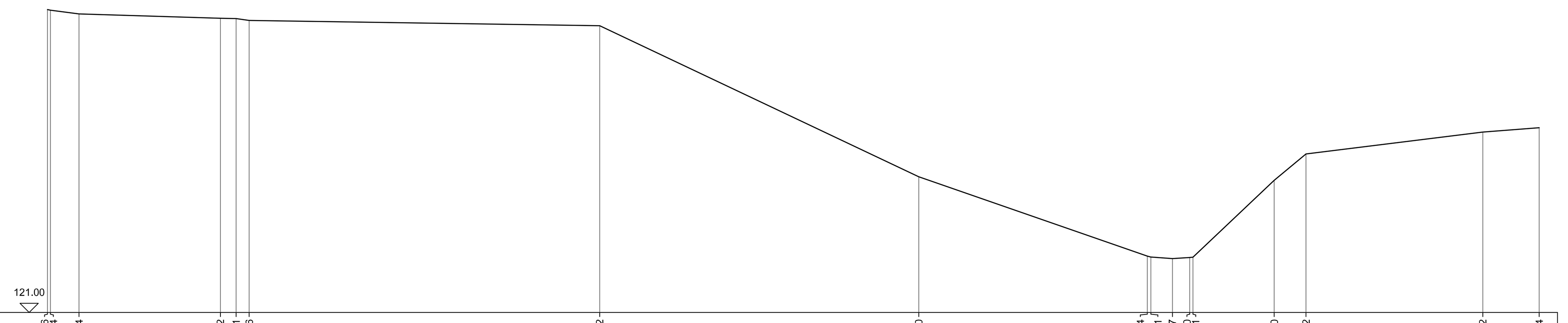

SCALA LUNGHEZZE 1 : 100
SCALA ALTEZZE 1 : 100

121.00

Quote Terreno	Distanze progressive Terreno
129.26	-30.67
129.24	-30.59
129.14	-29.81
129.02	-25.96
129.01	-25.53
128.96	-25.17
128.82	-15.62
124.70	-6.92
122.54	-0.69
122.51	-0.59
122.47	0.00
122.50	0.47
122.51	0.56
124.60	2.77
125.32	3.64
125.92	8.46
126.04	10.00

Distanze parziali Terreno: 0.08, 0.78, 3.85, 0.43, 0.36, 9.55, 8.70, 6.23, 0.59, 0.47, 2.21, 0.87, 4.82, 1.54

Sezione 30C

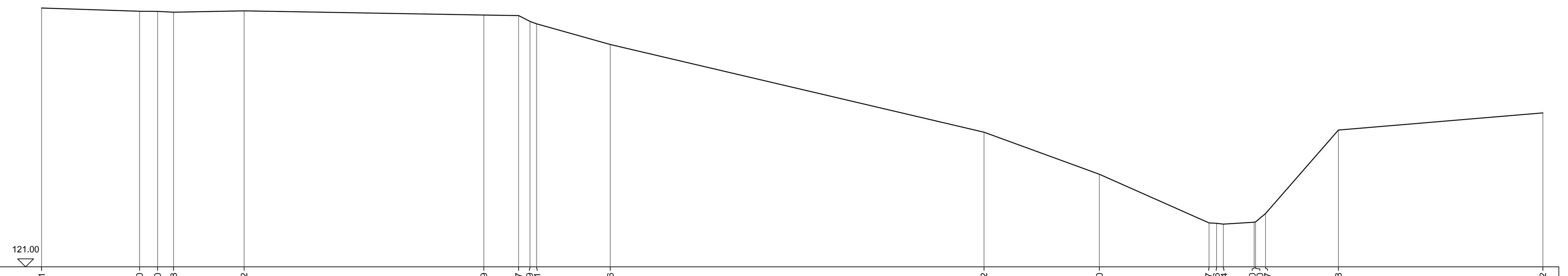

SCALA LUNGHEZZE 1 : 100
SCALA ALTEZZE 1 : 100

121.00

Quote Terreno	Distanze progressive Terreno
129.11	-37.00
129.00	-33.93
129.00	-33.37
128.98	-32.87
129.02	-30.66
128.89	-23.16
128.87	-22.07
128.69	-21.71
128.61	-21.50
127.96	-19.20
125.22	-7.50
123.90	-3.88
122.37	-0.45
122.36	-0.21
122.34	0.00
122.40	0.96
122.40	1.01
122.67	1.32
125.28	3.60
125.82	10.00

Distanze parziali Terreno: 3.07, 0.56, 0.50, 2.21, 7.50, 1.09, 0.36, 0.21, 2.30, 11.70, 3.62, 3.43, 0.24, 0.21, 0.96, 0.31, 2.28, 6.40

Sezione 31C

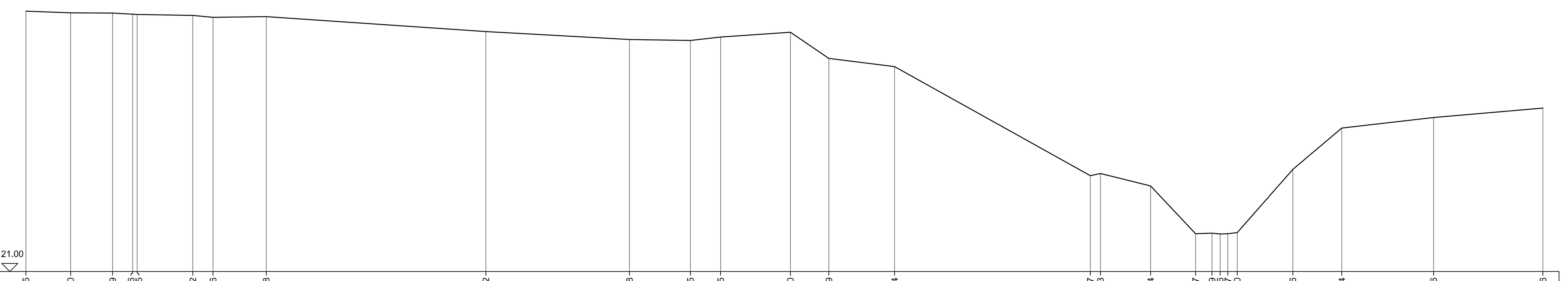

SCALA LUNGHEZZE 1 : 100
SCALA ALTEZZE 1 : 100

121.00

Quote Terreno	Distanze progressive Terreno
129.05	-37.00
129.00	-35.62
128.99	-34.31
128.96	-33.69
128.95	-33.55
128.92	-31.83
128.86	-31.20
128.88	-29.55
128.42	-22.75
128.18	-18.30
128.15	-16.41
128.25	-15.48
128.40	-13.31
127.59	-12.12
127.34	-10.09
123.97	-4.02
124.03	-3.71
123.64	-2.15
122.17	-0.76
122.19	-0.25
122.16	0.00
122.17	0.24
122.20	0.53
124.16	2.25
125.44	3.77
125.76	6.61
126.06	10.00

Distanze parziali Terreno: 1.38, 1.31, 0.62, 1.72, 0.63, 1.65, 6.80, 4.45, 1.89, 0.93, 2.17, 1.19, 2.03, 6.07, 0.31, 1.56, 1.39, 0.51, 0.25, 0.24, 0.29, 1.72, 1.52, 2.84, 3.39

Sezione 32C

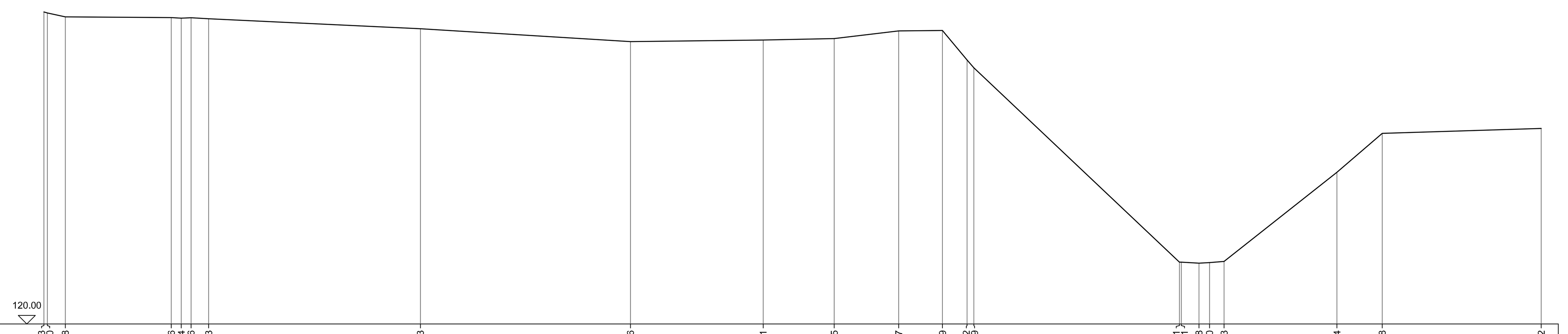

SCALA LUNGHEZZE 1 : 100
SCALA ALTEZZE 1 : 100

120.00

Quote Terreno	Distanze progressive Terreno
129.13	-33.75
129.10	-33.65
128.98	-33.13
128.96	-30.03
128.94	-29.74
128.96	-29.45
128.93	-28.94
128.63	-22.75
128.26	-16.61
128.31	-12.73
128.35	-10.66
128.57	-8.78
128.59	-7.50
127.72	-6.78
127.49	-6.58
121.81	-0.57
121.81	-0.52
121.78	0.00
121.80	0.31
121.83	0.73
124.44	4.03
125.58	5.35
125.72	10.00

Distanze parziali Terreno: 0.52, 3.10, 0.29, 0.29, 0.51, 6.19, 6.14, 3.88, 2.07, 1.88, 1.28, 0.72, 0.20, 6.01, 0.52, 0.31, 0.42, 3.30, 1.32, 4.65

Sezione 33C

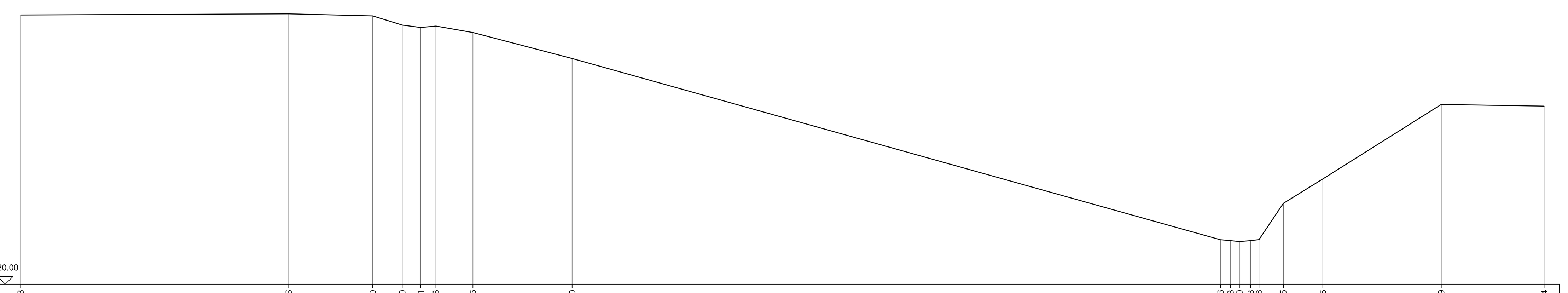

SCALA LUNGHEZZE 1 : 100
SCALA ALTEZZE 1 : 100

120.00

Quote Terreno	Distanze progressive Terreno
128.83	-40.00
128.86	-31.20
128.80	-28.44
128.50	-27.48
128.41	-26.87
128.46	-26.37
128.25	-25.16
127.40	-21.90
121.46	-0.62
121.43	-0.29
121.40	-0.00
121.43	0.37
121.46	0.64
122.65	1.44
123.45	2.74
125.89	6.62
125.84	10.00

Distanze parziali Terreno: 8.80, 2.76, 0.96, 0.61, 0.50, 1.21, 3.26, 21.28, 0.33, 0.29, 0.37, 0.27, 0.80, 1.30, 3.88, 3.38

Sezione 34C

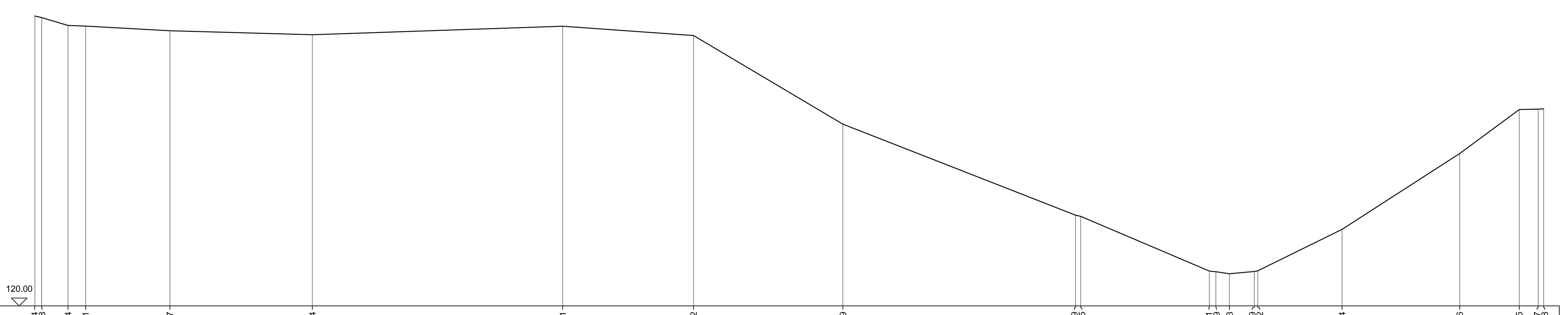

SCALA LUNGHEZZE 1 : 100
SCALA ALTEZZE 1 : 100

120.00

Quote Terreno	Distanze progressive Terreno
129.24	-38.04
129.18	-37.82
128.94	-36.98
128.91	-36.42
128.77	-33.74
128.64	-29.20
128.91	-21.23
128.62	-17.07
125.79	-12.31
122.89	-4.90
122.85	-4.74
121.11	-0.64
121.09	-0.43
121.03	0.00
121.09	0.79
121.12	0.90
122.44	3.58
124.86	7.33
126.25	9.23
126.27	9.83
126.28	10.00

Distanze parziali Terreno: 0.22, 0.84, 0.56, 2.68, 4.54, 7.97, 4.16, 4.76, 7.41, 4.10, 0.21, 0.43, 0.79, 2.68, 3.75, 1.90, 0.60

Sezione 35C

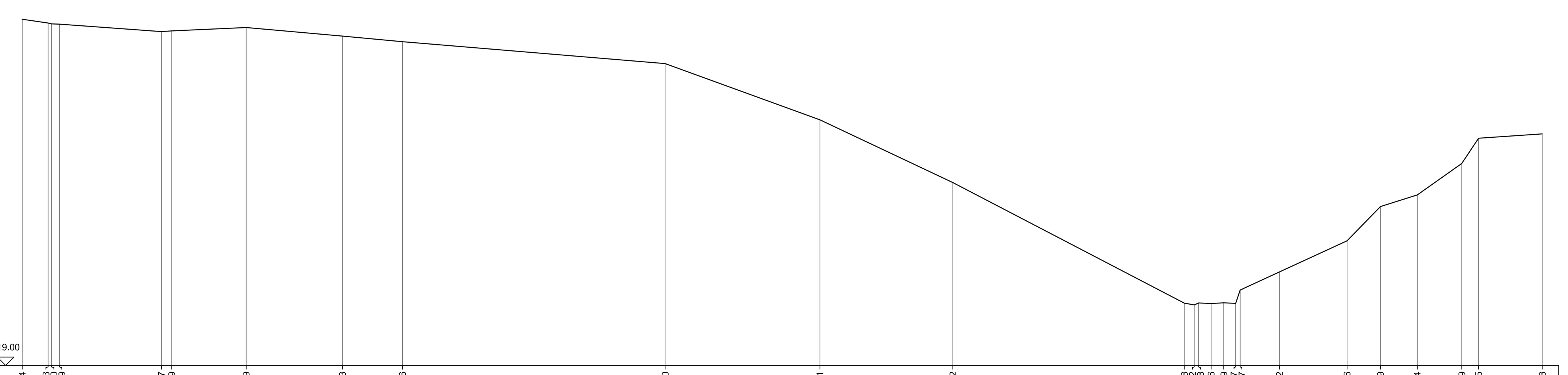

SCALA LUNGHEZZE 1 : 100
SCALA ALTEZZE 1 : 100

119.00

Quote Terreno	Distanze progressive Terreno
129.44	-35.91
129.33	-35.13
129.30	-35.03
129.29	-34.78
129.07	-31.71
129.09	-31.39
129.19	-29.15
128.93	-26.24
128.76	-24.42
128.10	-16.49
126.41	-11.82
124.52	-7.80
120.88	-0.81
120.82	-0.51
120.88	-0.38
120.86	-0.00
120.89	0.38
120.87	0.74
121.27	0.88
121.82	2.06
122.76	4.11
123.79	5.11
124.14	6.23
125.09	7.57
125.85	8.08
125.98	10.00

Distanze parziali Terreno: 0.78, 0.25, 3.07, 0.32, 2.24, 2.91, 1.82, 7.93, 4.67, 4.02, 6.99, 0.30, 0.38, 0.38, 0.36, 1.18, 2.05, 1.00, 1.12, 1.34, 0.51, 1.92

Sezione 36C

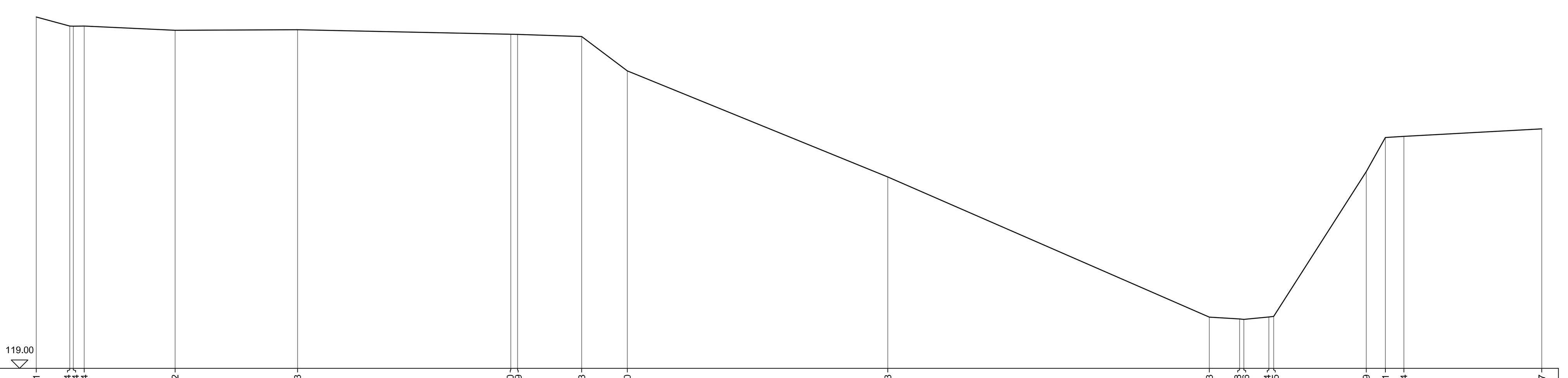

SCALA LUNGHEZZE 1 : 100
SCALA ALTEZZE 1 : 100

119.00

Quote Terreno	Distanze progressive Terreno
129.51	-36.15
129.24	-35.15
129.24	-35.04
129.24	-34.72
129.12	-32.00
129.13	-28.33
129.00	-21.95
128.99	-21.74
128.93	-19.82
127.90	-18.46
124.73	-10.66
120.53	-1.03
120.48	-0.13
120.46	-0.00
120.54	0.75
120.55	0.90
124.89	3.67
125.91	4.24
125.94	4.79
126.17	8.92

Distanze parziali Terreno: 1.00, 0.32, 2.72, 3.67, 6.38, 0.21, 1.92, 1.36, 7.80, 9.63, 0.90, 0.75, 2.77, 0.57, 0.55, 4.13

Sezione 37C

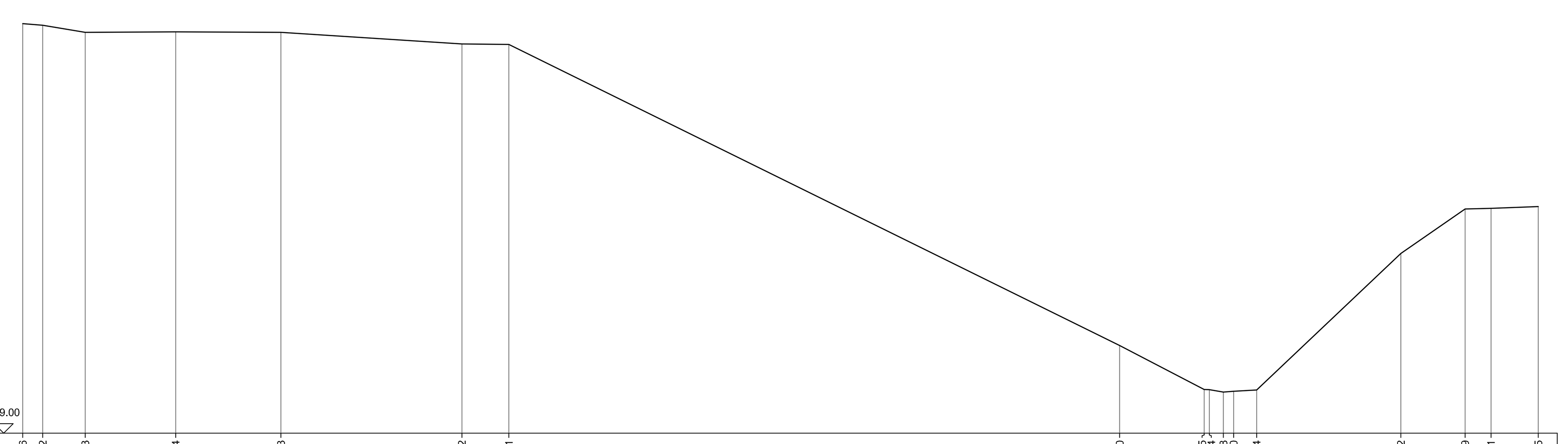

SCALA LUNGHEZZE 1 : 100
SCALA ALTEZZE 1 : 100

119.00

Quote Terreno	Distanze progressive Terreno
129.76	-31.56
129.72	-31.03
129.53	-29.91
129.54	-27.54
129.53	-24.77
129.22	-20.01
129.21	-18.78
121.30	-2.73
120.15	-0.51
120.14	-0.37
120.08	-0.00
120.10	0.27
120.14	0.87
123.72	4.67
124.89	6.35
124.91	7.03
124.95	8.28

Distanze parziali Terreno: 0.53, 1.12, 2.37, 2.77, 4.76, 1.23, 16.05, 2.22, 0.37, 0.27, 0.60, 3.80, 1.68, 0.68, 1.25

Sezione 38C

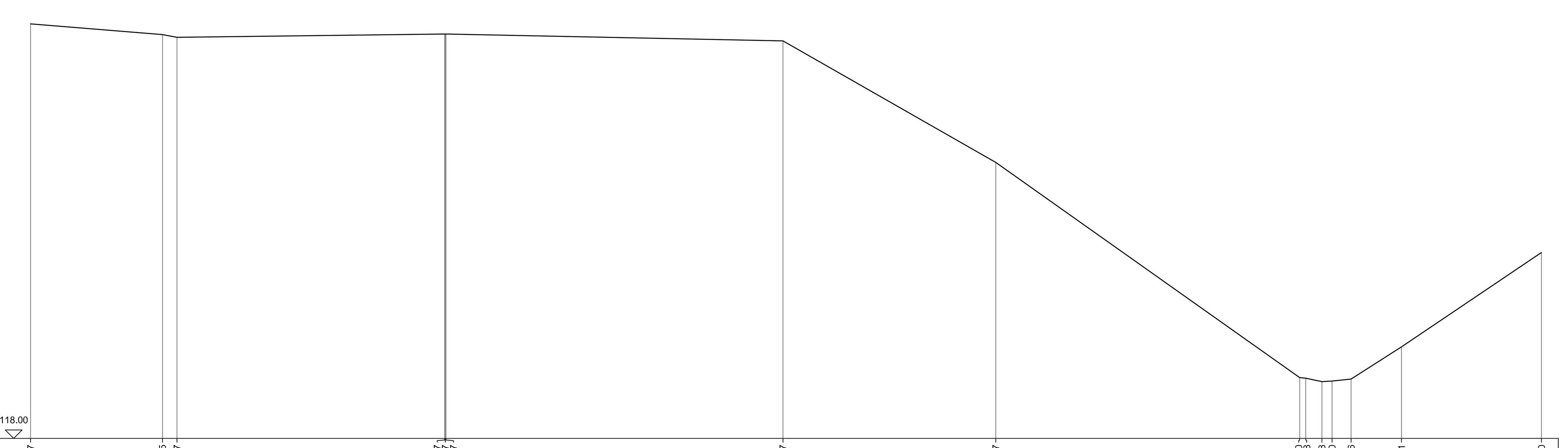

SCALA LUNGHEZZE 1 : 100
SCALA ALTEZZE 1 : 100

118.00

Quote Terreno	Distanze progressive Terreno
130.27	-38.20
129.95	-34.30
129.87	-33.87
129.97	-25.95
129.97	-25.94
129.97	-25.91
129.77	-15.94
126.17	-9.65
119.80	-0.65
119.78	-0.48
119.68	0.00
119.70	0.30
119.76	0.87
120.71	2.36
123.50	6.50

Distanze parziali Terreno: 3.90, 0.43, 7.92, 0.03, 9.97, 6.29, 9.00, 0.17, 0.48, 0.30, 0.57, 1.49, 4.14

Sezione 39C

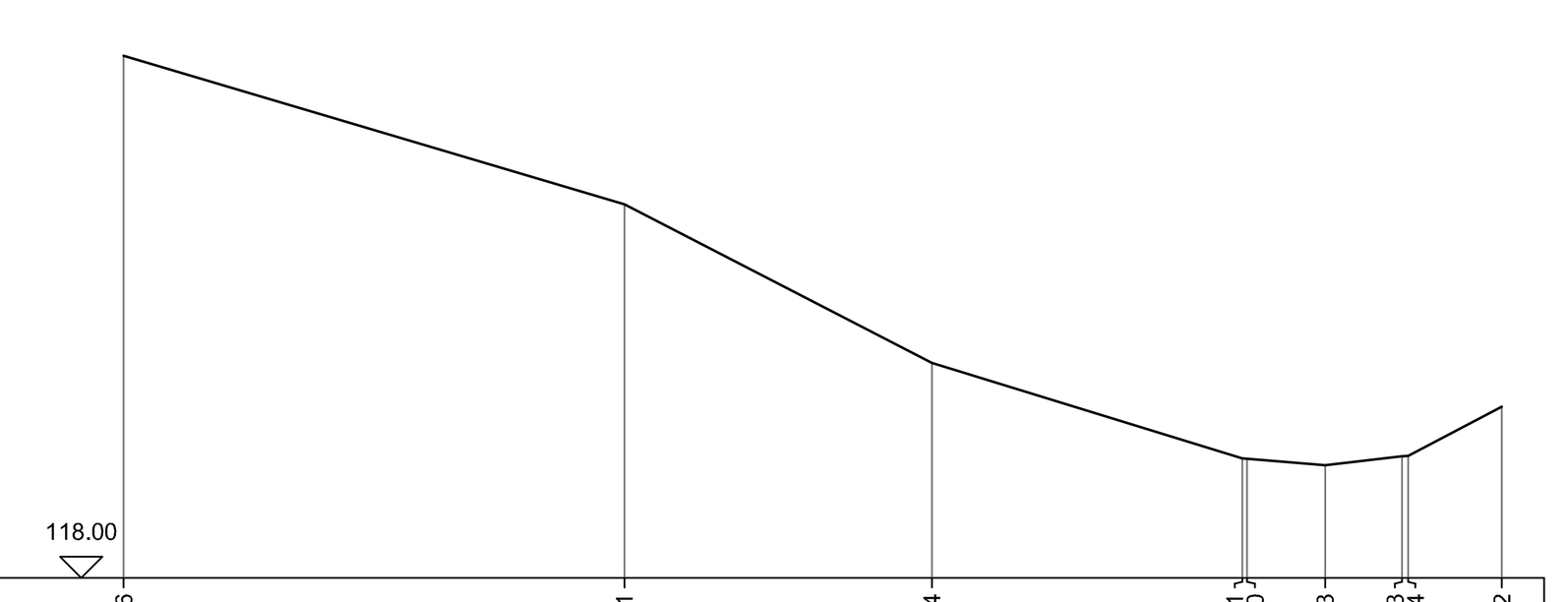

SCALA LUNGHEZZE 1 : 100
SCALA ALTEZZE 1 : 100

118.00

Quote Terreno	Distanze progressive Terreno
124.16	-14.18
122.41	-8.27
120.54	-4.64
119.41	-0.97
119.40	-0.92
119.33	-0.00
119.43	0.91
119.44	0.98
120.02	2.09

Distanze parziali Terreno: 5.91, 3.63, 3.67, 0.92, 0.91, 1.11